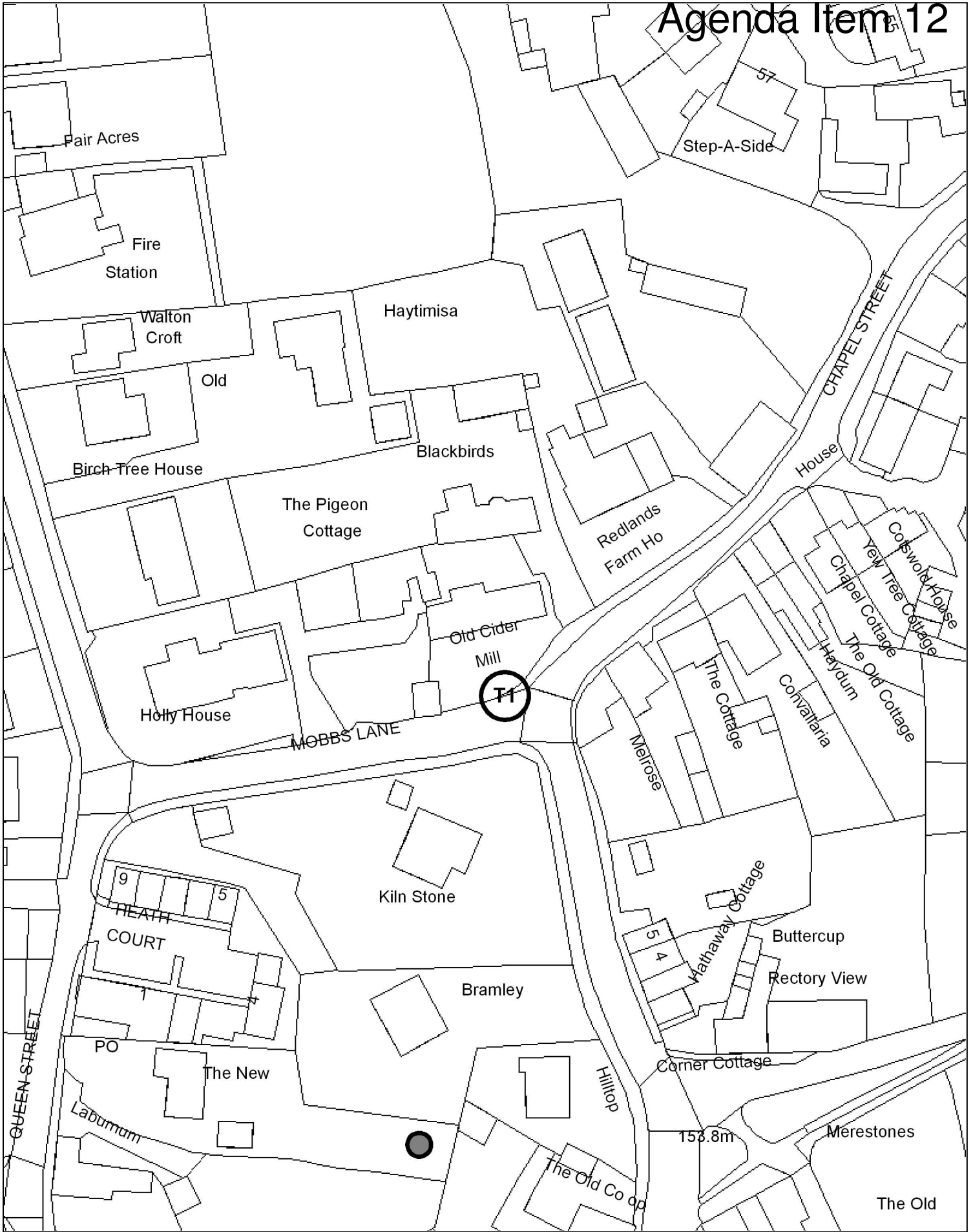


URGENT BUSINESS AND SUPPLEMENTARY INFORMATION**Planning Committee****27 January 2011**

Agenda Item Number	Page	Title	Officer Responsible	Reason Not Included with Original Agenda
12.	(Pages 1 - 2)	Tree Preservation Order No. 19/2010 Maple tree at The Old Cider Mill, Chapel Street, Hook Norton – Map	Arboricultural Officer	Unavailable at time of agenda dispatch
13.	(Pages 3 - 4)	Tree Preservation Order No. 21/2010 Willow tree at 2 Castle End, Castle Street, Deddington – Map	Arboricultural Officer	Unavailable at time of agenda dispatch
14.	(Pages 5 - 6)	Tree Preservation Order No. 22/2010 Birch, Sycamore & Maple tree at 35 Austin Drive, Banbury – Map	Arboricultural Officer	Unavailable at time of agenda dispatch
15.	(Pages 7 - 8)	Tree Preservation Order No. 27/2010 Birch tree at 39 High Street, Bodicote - Map	Arboricultural Officer	Unavailable at time of agenda dispatch

If you need any further information about the meeting please contact Michael Sands, Legal and Democratic Services michael.sands@cherwell-dc.gov.uk (01295) 221554

This page is intentionally left blank




QUEEN STREET

MOBBS LANE

CHAPEL STREET

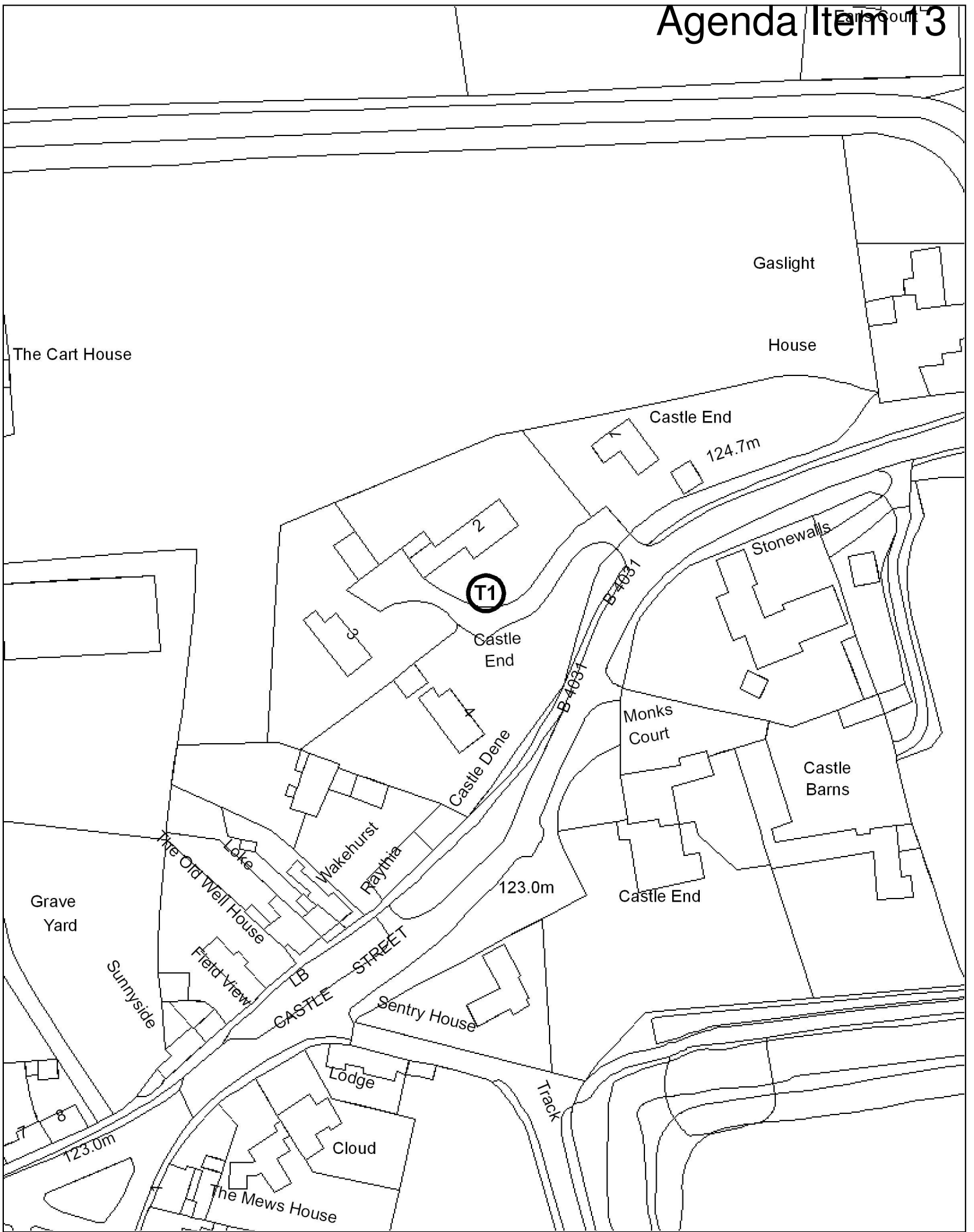
The Old Cider Mill Hook Norton

Scale	Unknown
Date	24/01/2011




Reproduced from the Ordnance Survey mapping with the permission of the Controller of Her Majesty's stationery Office (c) Crown Copyright. Unauthorised reproduction infringes crown copyright and may lead to prosecution or civil proceedings. Cherwell District Council Licence number 100018504.

This page is intentionally left blank



2 Castle End Castle Street OX15 0TE

Scale	Unknown
Date	24/01/2011




Reproduced from the Ordnance Survey mapping with the permission of the Controller of Her Majesty's stationery Office (c) Crown Copyright. Unauthorised reproduction infringes crown copyright and may lead to prosecution or civil proceedings. Cherwell District Council Licence number 100018504.

This page is intentionally left blank



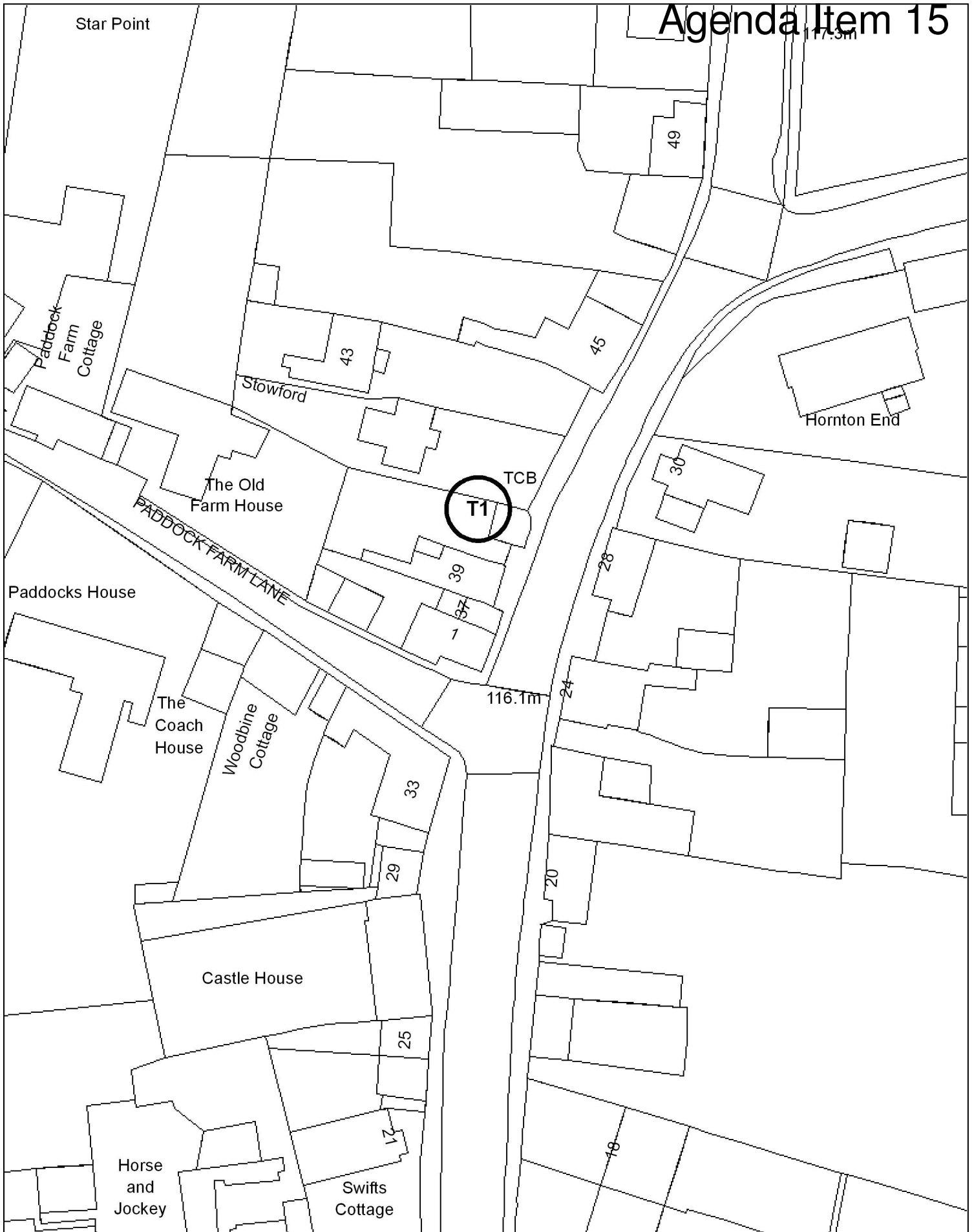
TPO 22-2010_35, Austin Drive, Banbury

Scale	Unknown
Date	24/01/2011




Reproduced from the Ordnance Survey mapping with the permission of the Controller of Her Majesty's stationery Office (c) Crown Copyright. Unauthorised reproduction infringes crown copyright and may lead to prosecution or civil proceedings. Cherwell District Council Licence number 100018504.

This page is intentionally left blank



TPO 27 - 2010_37 - 39 High Street, Bodicote OX15 4BS		Scale	Unknown
		Date	24/01/2011
<small>Reproduced from the Ordnance Survey mapping with the permission of the Controller of Her Majesty's stationery Office (c) Crown Copyright. Unauthorised reproduction infringes crown copyright and may lead to prosecution or civil proceedings. Cherwell District Council Licence number 100018504.</small>			



This page is intentionally left blank